



IGOUMENITSA
PORT AUTHORITY S.A.

Igoumenitsa Port Authority S.A.

Athanasios Porfyrakis
CEO

Comparative Advantages of Igoumenitsa Port



It is one of the largest ports of international transport (Ro/Ro) in the country as well as in the Eastern Mediterranean.



It is the start place of the EGNATIA, it is a hub of international transport in the Southern Balkans, the Black Sea countries and Asia



It is the main Western Sea Gate of Northern Greece, but also of the Southern Balkans to Western Europe.



It is possible to exploit the Motorways of the Sea, mainly the transport corridor of the Adriatic



It is a very important transport hub due to the convergence of the axes of EGNATIA and the IONIAN Motorway.



The port of Igoumenitsa offers port infrastructure that promotes combined transport

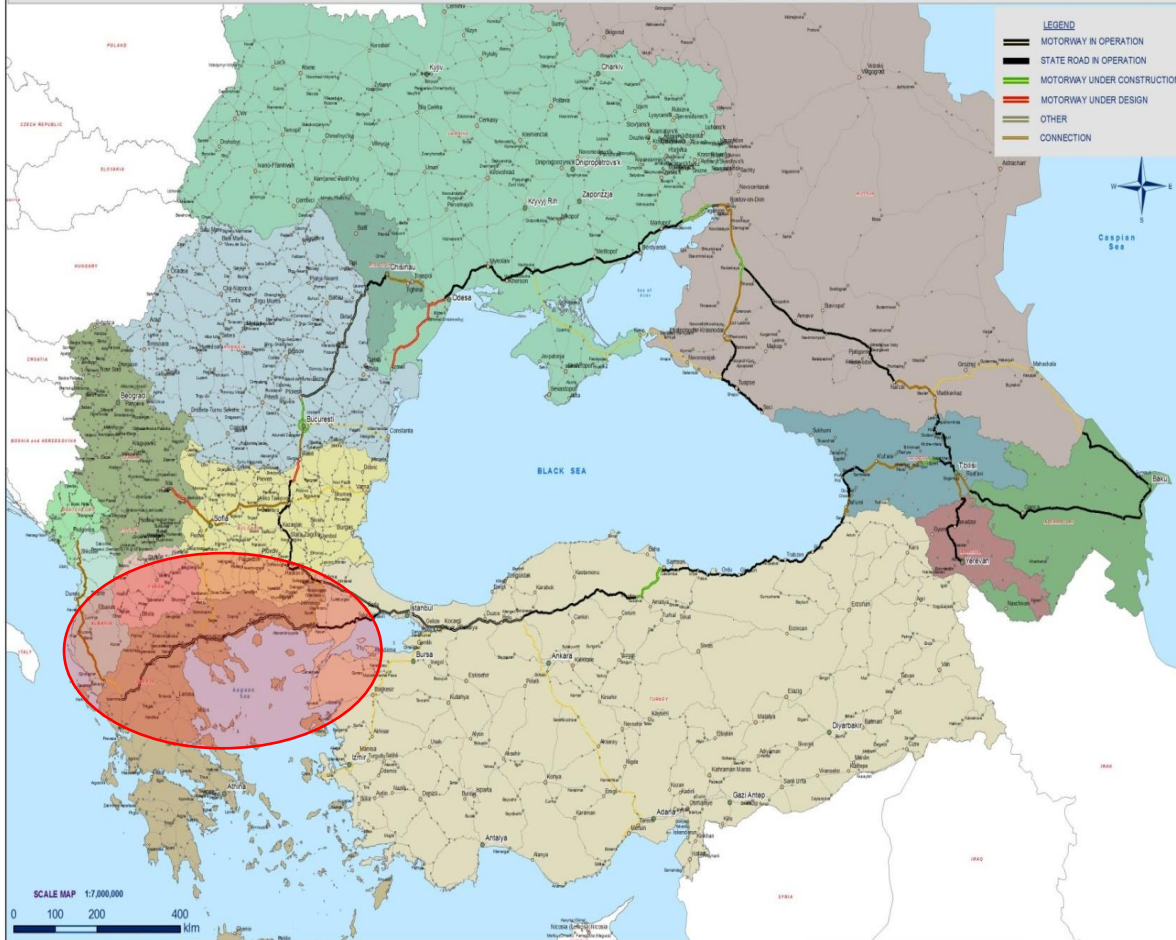


The key position of
the Igoumenitsa Port
in the Greek road
network



The strategic position
of the Port towards
the Balkans and
Turkey

B.S.R.H.- BLACK SEA RING HIGHWAY-PROJECT STATUS



B.S.R.H. - JOINT PERMANENT TECHNICAL SECRETARIAT

GEOGRAPHICAL INFORMATION SYSTEM-GIS
REPORT DATE: 03/10/2011

Connection
with new
markets in
areas of the
Black Sea

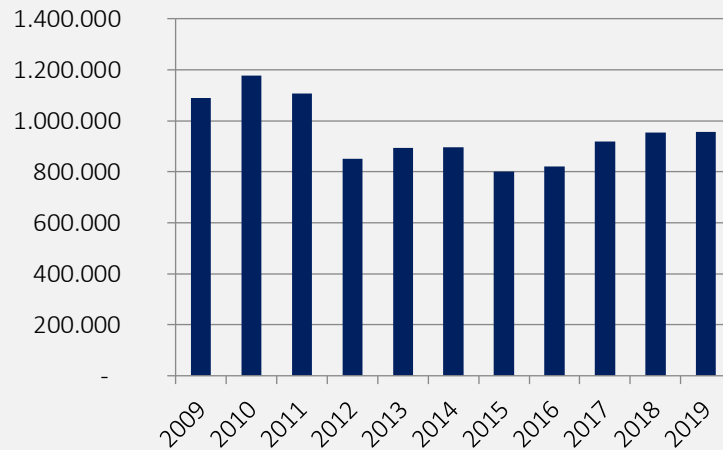
Main Ferry Connections



Pax & Truck Traffic (From & to Italy)



Passengers



Average Annual Turnover

2009 - 2019:

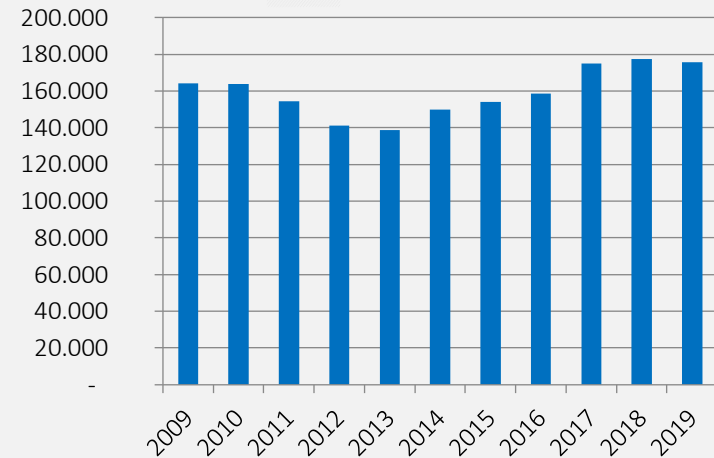
Pax → 970.000

Trucks → 160. 000

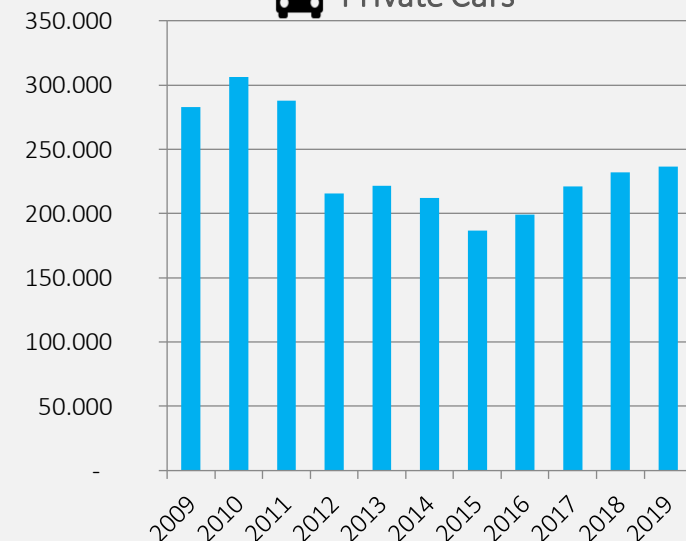
Private Cars → 250.000



Trucks



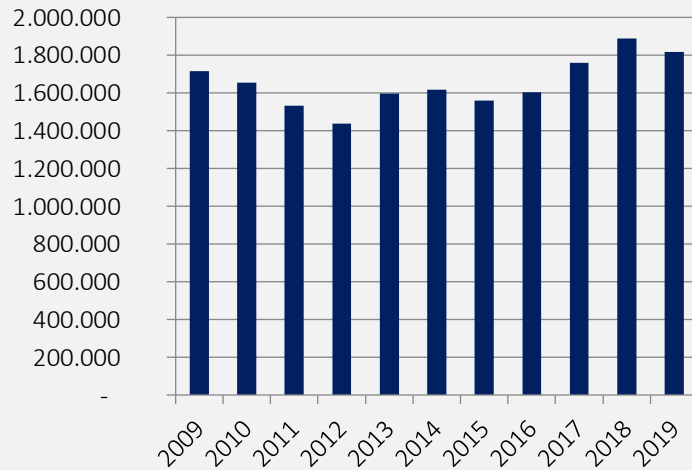
Private Cars



Pax & Truck traffic (From & to Corfu)



Passengers



Average Annual Turnover

2009 - 2019:

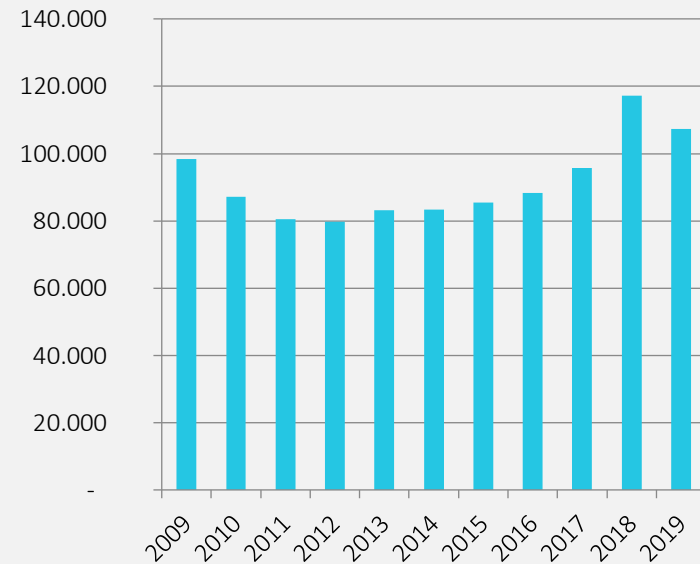
Pax → 1.500.000

Trucks → 90. 000

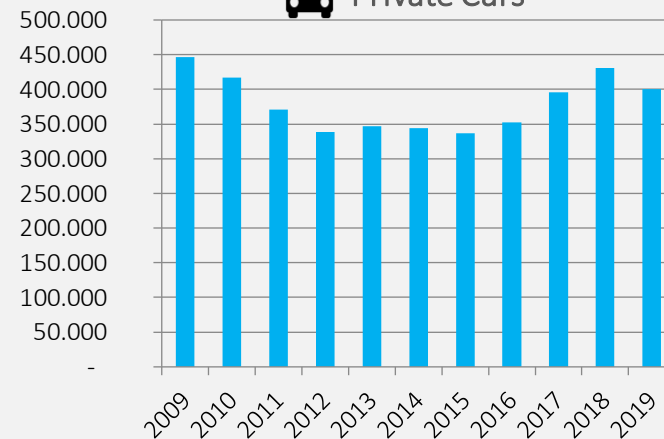
Private Cars → 380.000



Trucks



Private Cars



Strategic Goals



Maintaining
the
increasing
trend of
passenger /
truck traffic



Improving
and
strengthening
the Port as a
"Green Port"
with proper
facilities



Establishment of
the port as one of
the most
important links in
European and
Asian transport
chains



Licensing and
construction of a
freight center



Development
of
unaccompani
ed cargo
services -
trailer



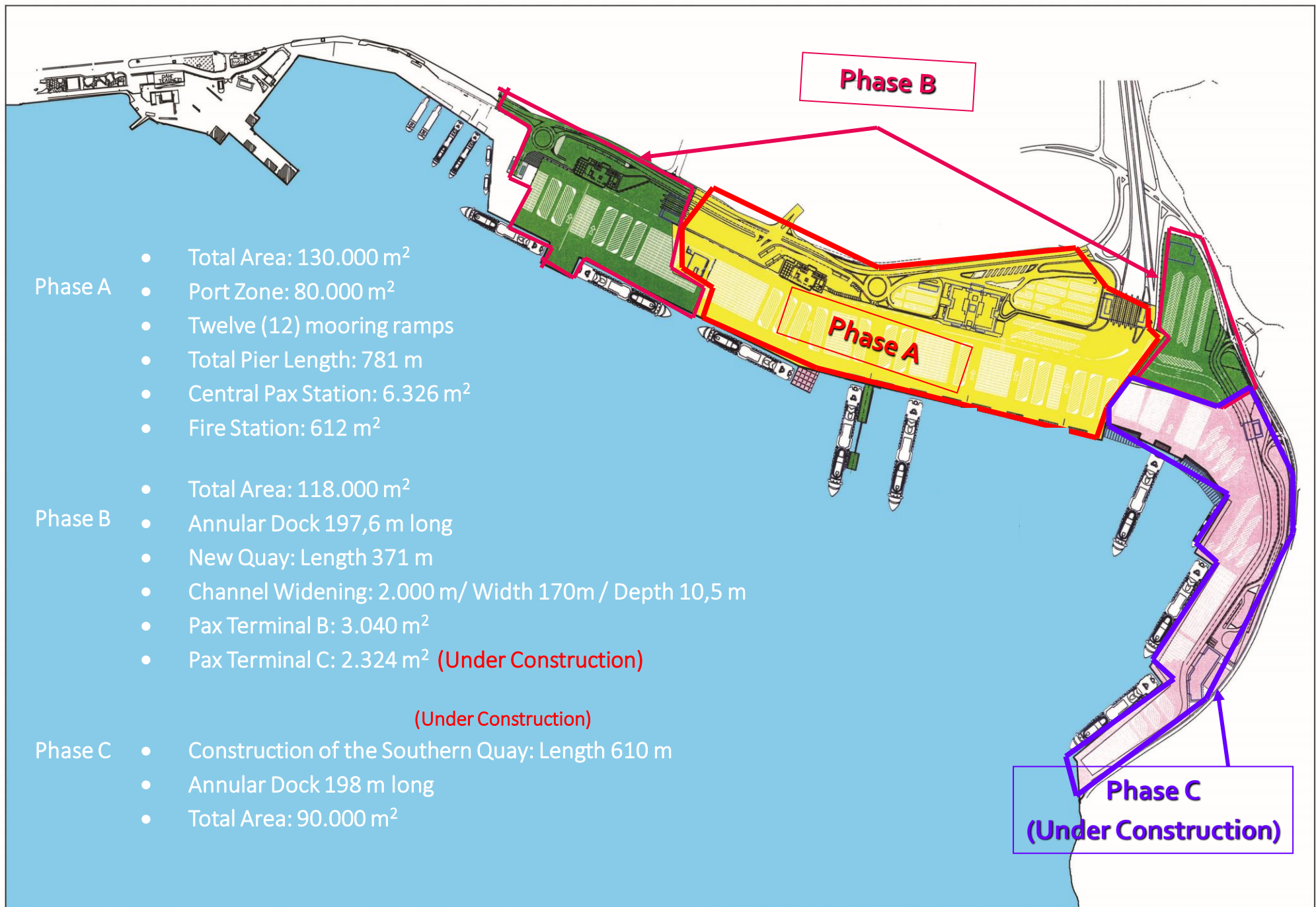
Development
of a Marina
network



Establishment
as an
important
cruise
destination

Strengthening and Upgrading the Port's Infrastructure



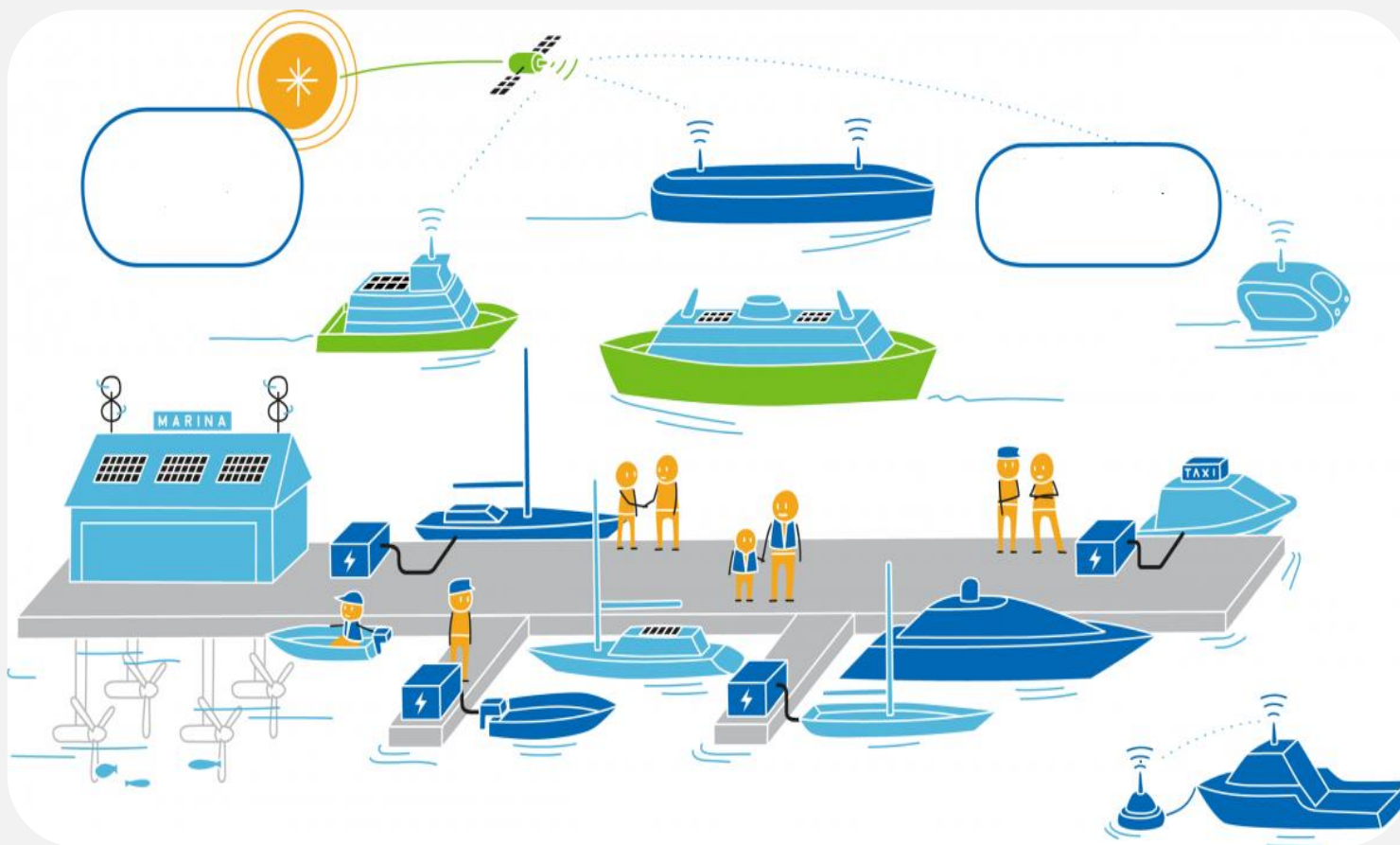


Business Park

- Construction of Igoumenitsa business park / freight center
- Construction of the road connection of the center with EGNATIA Motorway and the Port of Igoumenitsa



«Green Port» Zero Energy Port



«Green Port»

Port of Igoumenitsa Environmental Management Certifications



Igoumenitsa
Port Authority
certifications for
environmental
management



Port
Environmental
Review System
– PERS
26 European
Ports



ISO 14001
focuses on
recognizing the
environmental
impact of
activities



Eco-
Management
and Audit
Scheme –
EMAS

«Green Port» Zero Emmission Port

Our aim is to:

- Improve the environmental footprint of the Port of Igoumenitsa as well as the ships served by it.
- Promote innovative and environmentally friendly technologies as well as a holistic approach to the effective management of the port's energy-intensive activities.
- Achieve the energy needs of the Port in order to be served solely by Renewable Sources






«Green Port»

Environment is at the center of the Port Strategy

- the use of LNG as an alternative fuel for ships (**POSEIDON MED II**)
- the building of a Photovoltaic Park for saving energy purposes as well as protecting the environment
- the promotion of a geothermal system within the Port infrastructure
- the development of a seawater desalination system using reverse osmosis technique that can provide high quality water supply in an economical and reliable way
- re-financing of cold ironing facilities as a priority for Trans-European Transport Network (TEN-T) ports (**ALFION**)
- more rational management of water resources by collecting rainwater as an alternative option
- the replacement of all the lamps throughout the port facility with Led ones as well as the adoption of a smart management system.

An aerial photograph of the Igoumenitsa Port in Greece during sunset. The sun is a bright orange orb on the horizon, casting a long, shimmering reflection across the calm water of the harbor. The port area is visible in the foreground, with several large cargo ships docked at the piers. The surrounding landscape includes dark, silhouetted hills and mountains under a vast, orange-hued sky. A semi-transparent dark grey banner with a light blue triangle on its left side is positioned at the bottom of the image.

| IGOUMENITSA PORT AUTHORITY S.A. | Terminal Station T2, 46100 Igoumenitsa | www.olig.gr |



IGOUMENITSA
PORT AUTHORITY S.A.

